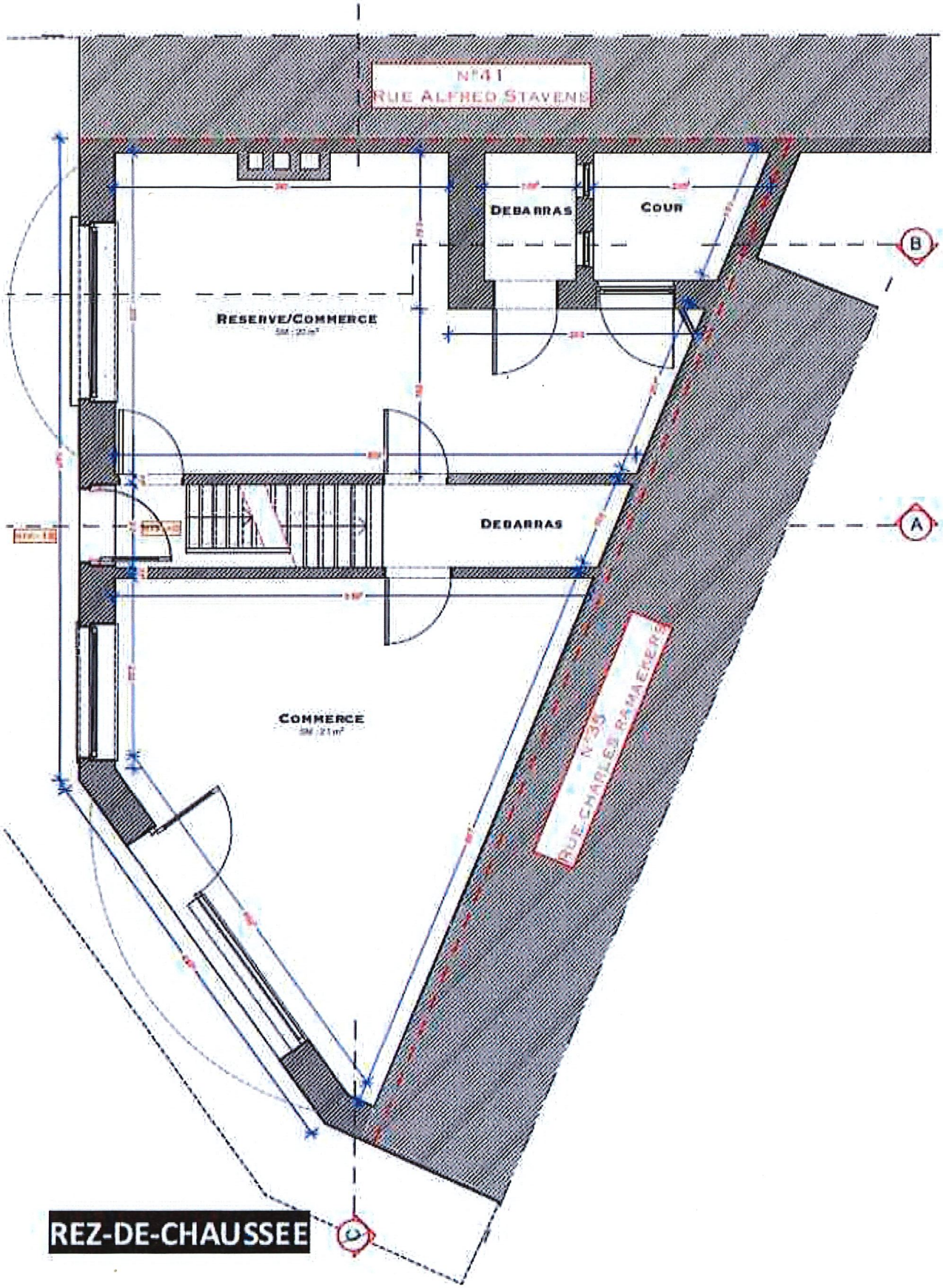

REZ-DE-CHAUSSEE

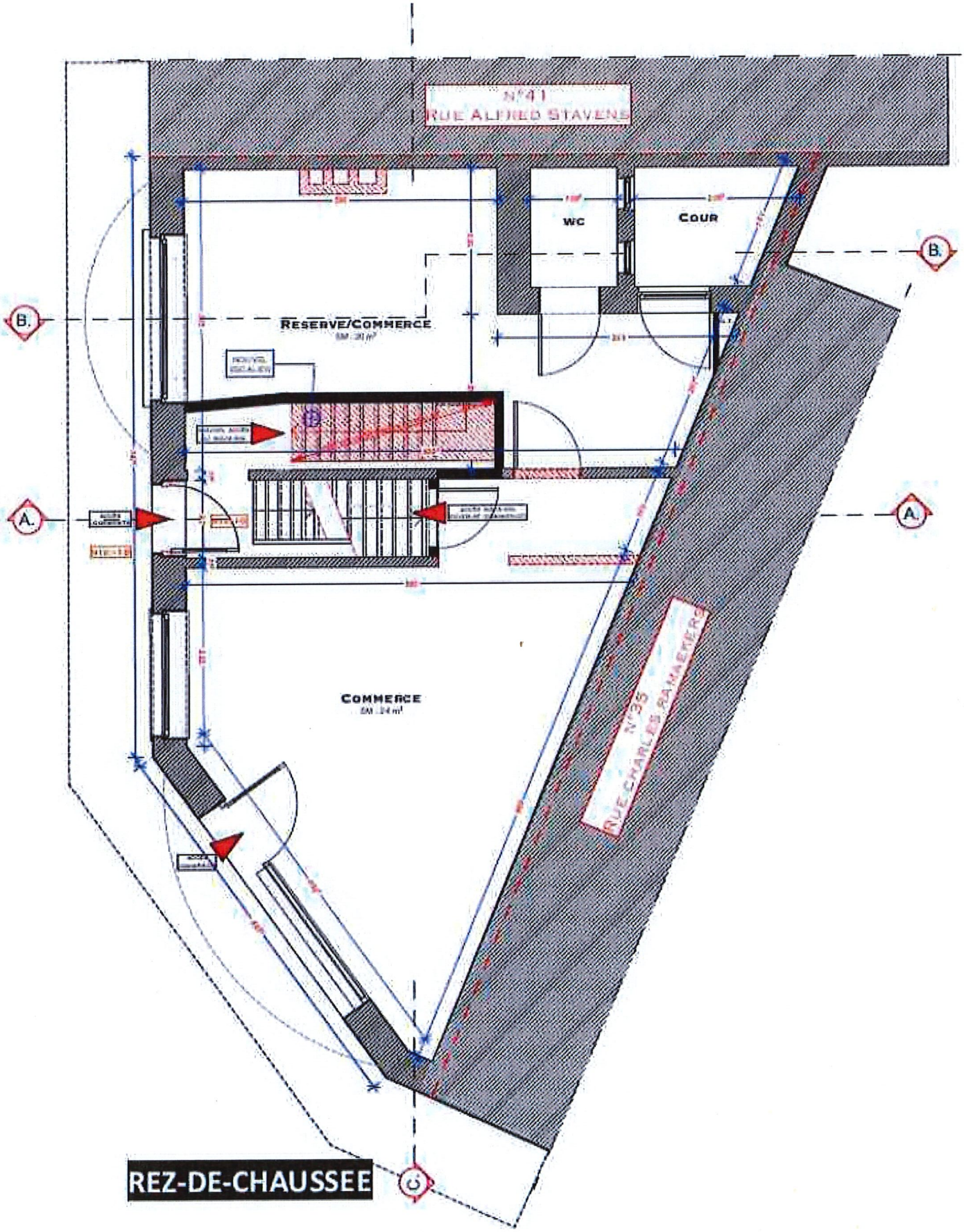

REZ-DE-CHAUSSEE

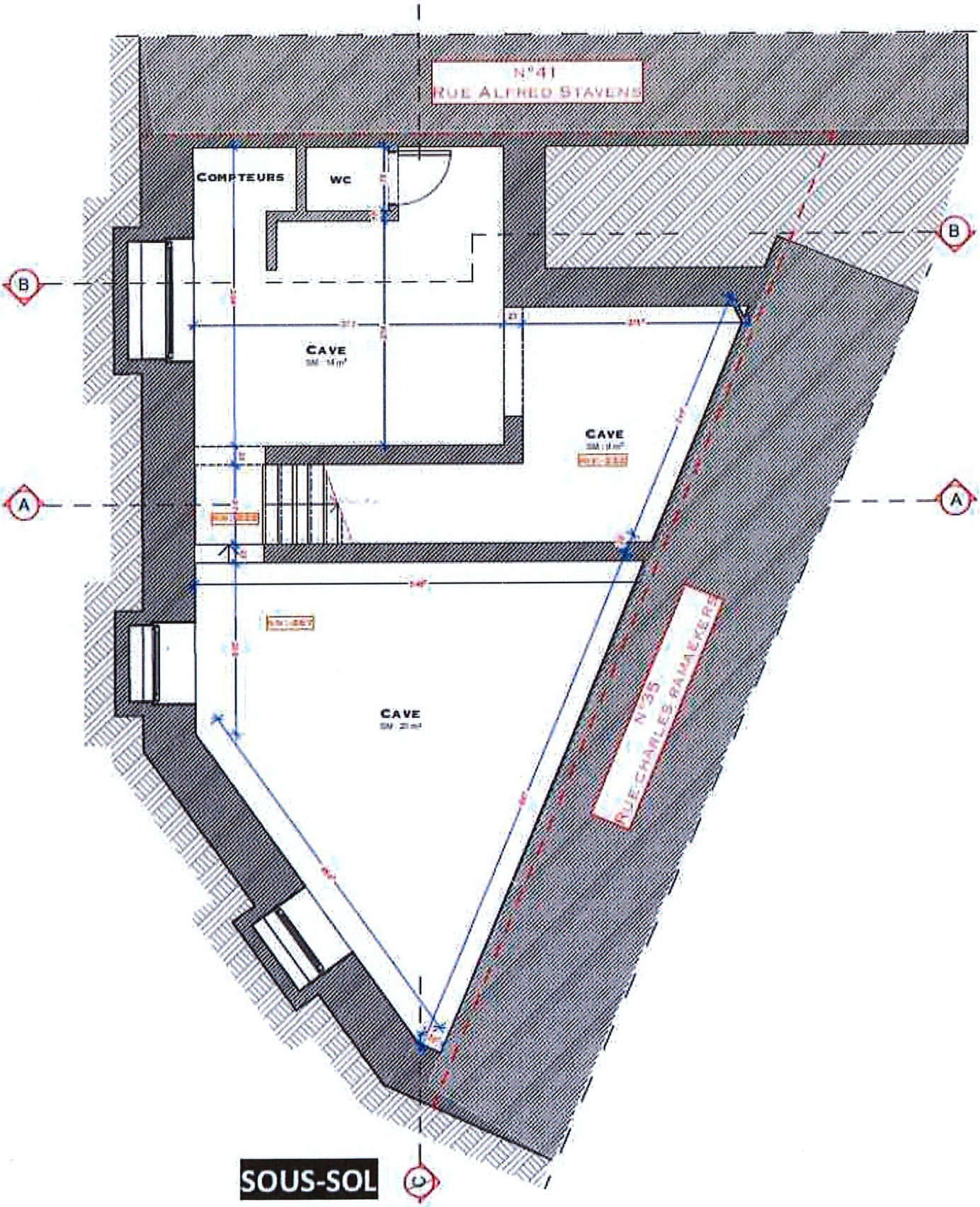
N°41
RUE ALFRED STAVENS
COMPTEURS
WC
CAVE
CAVE
CAVE
N°35
RUE CHARLES RAMAEKERS
A
B
B
A

SOUS-SOL

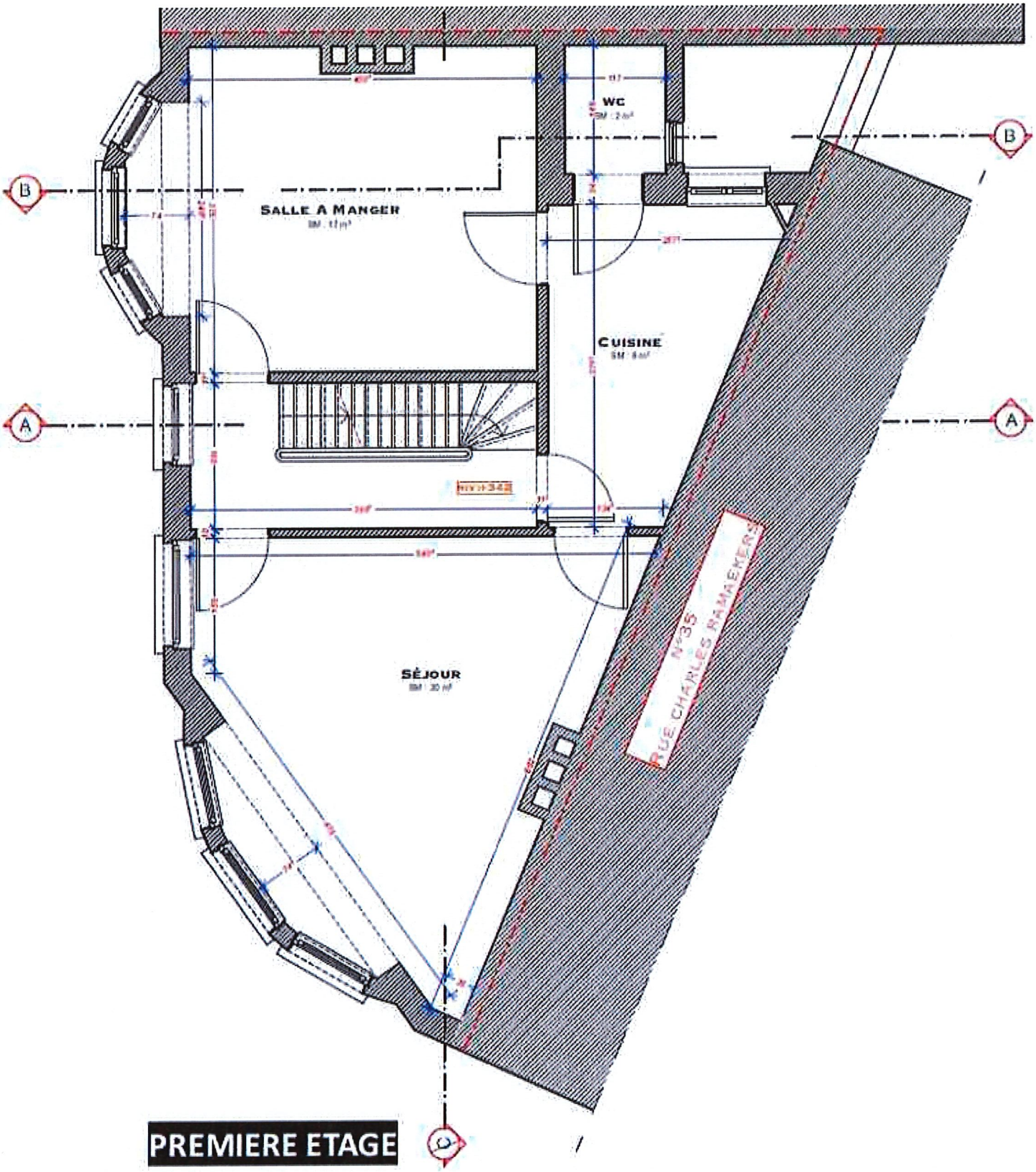

PREMIERE ETAGE

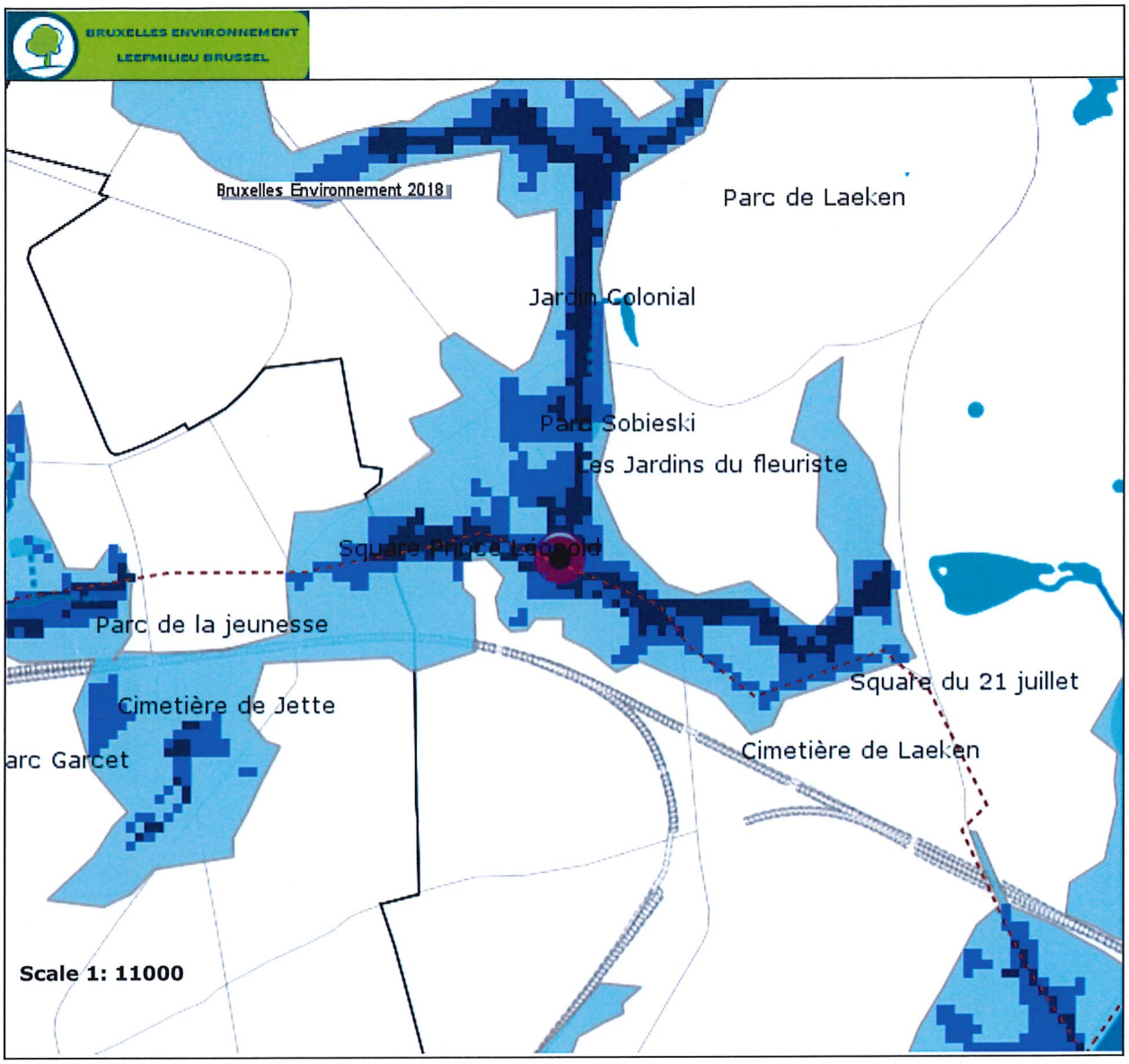

Carte aléa d'inondation: version 2013

- Aléa faible
- Aléa moyen
- Aléa élevé

Réseau hydrographique

- Réseau hydrographique, Flandres-bordure Bruxelles
- Cours d'eau
- Cours d'eau couvert
- Canal
- Collecteur