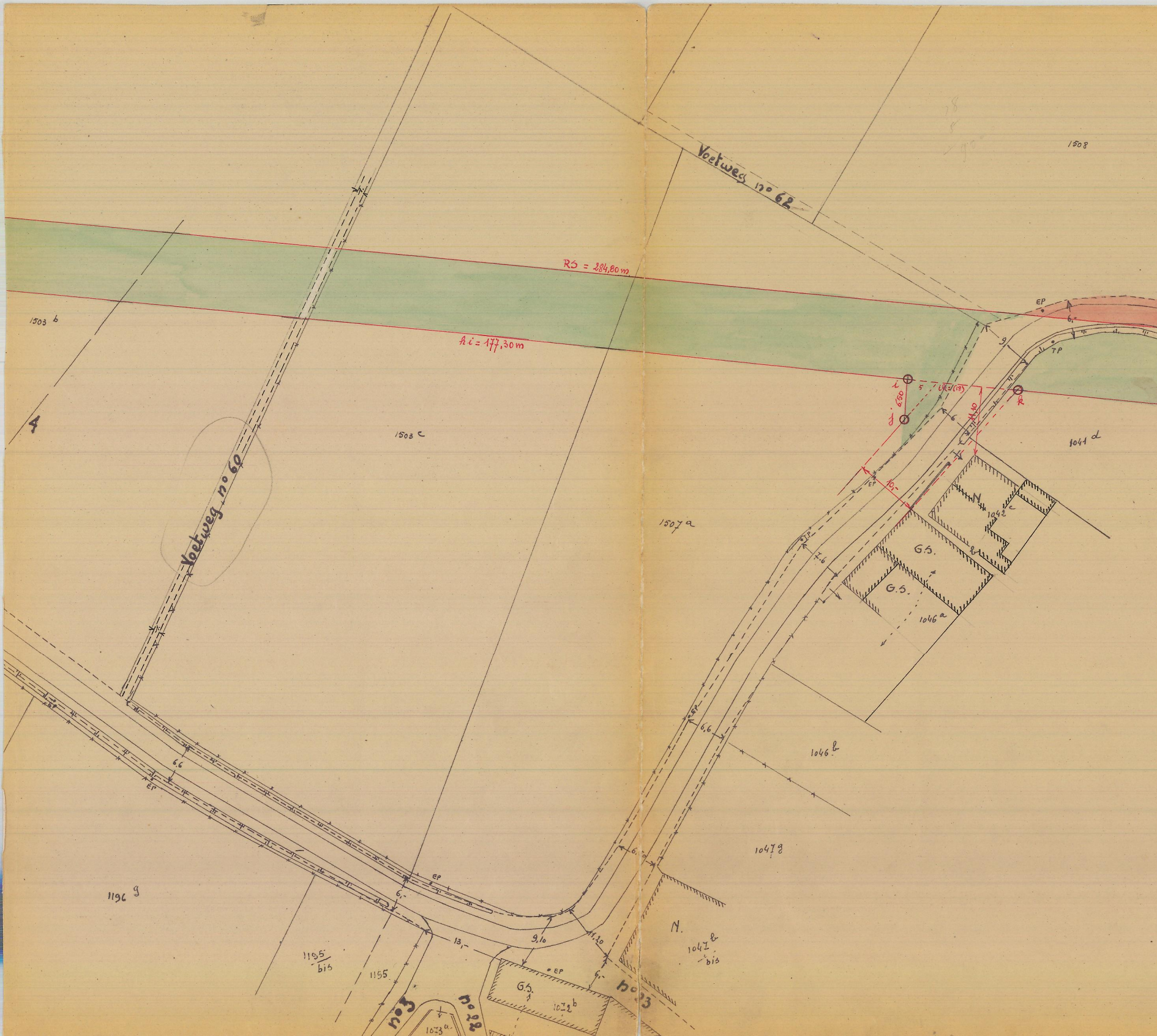
Voetweg n° 62
1508
RS = 284,80 m
ki = 177,30 m
EP
6,
9
TP
i
6,50
5
ik = (18)
j
k
11,10
6
10,
1503 b
4
1503 c
Voetweg n° 60
1507 a
1041 d
N.
1042 c
G.S.
G.S.
1046 a
6,6
1046 b
1047 g
6,6
EP
1196 g
EP
6,
13,
9,10
11,20
6,
6,10
EP
1195 bis
1155
G.S.
1072 b
N.
1047 b bis
n° 3
n° 22
n° 23
1073 a

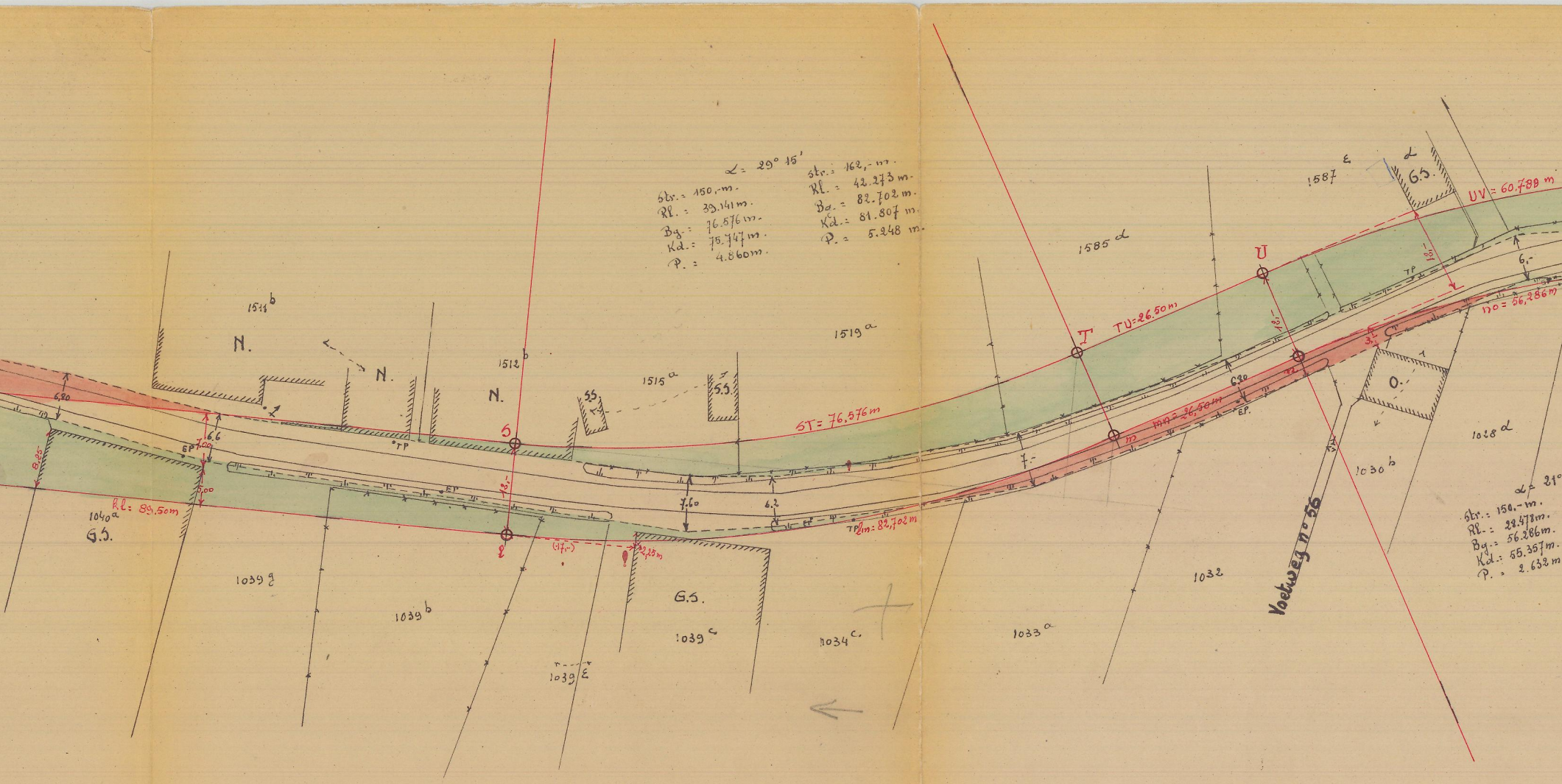
α = 29° 15'
Str. = 150,-m.
Rl. = 39.141m.
Bg. = 76.576m.
Kd. = 75.747m.
P. = 4.860m.
Str. = 162,-m.
Rl. = 42.273m.
Bg. = 82.702m.
Kd. = 81.807 m.
P. = 5.248 m.
1511 b
N.
N.
N.
1512 b
1515 a
S.S.
S.S.
1519 a
1585 α
1587 ε
α
G.S.
UV = 60.788 m
U
TU = 26.50m
T
ST = 76,576m
S
18,-
18,-
18,-
6,-
no = 56,286m
3,-
n
O.
1028 α
6.80
mn = 26,50m
m
EP.
7,-
TP
6,80
7.00
6.6
EP
TP
8,25
5,00
kl: 89,50m
1040 a
G.S.
7.60
6.2
TP lm = 82,702m
l
(17,-)
2,25m
1039 g
1039 b
G.S.
1039 c
1034 c.
1039 ε
1033 a
1032
1030 b
Voetweg n° 56
α = 21°
Str. = 150,-m.
Rl. = 28.478m.
Bg. = 56.286m.
Kd. = 55.357m.
P. = 2.632 m

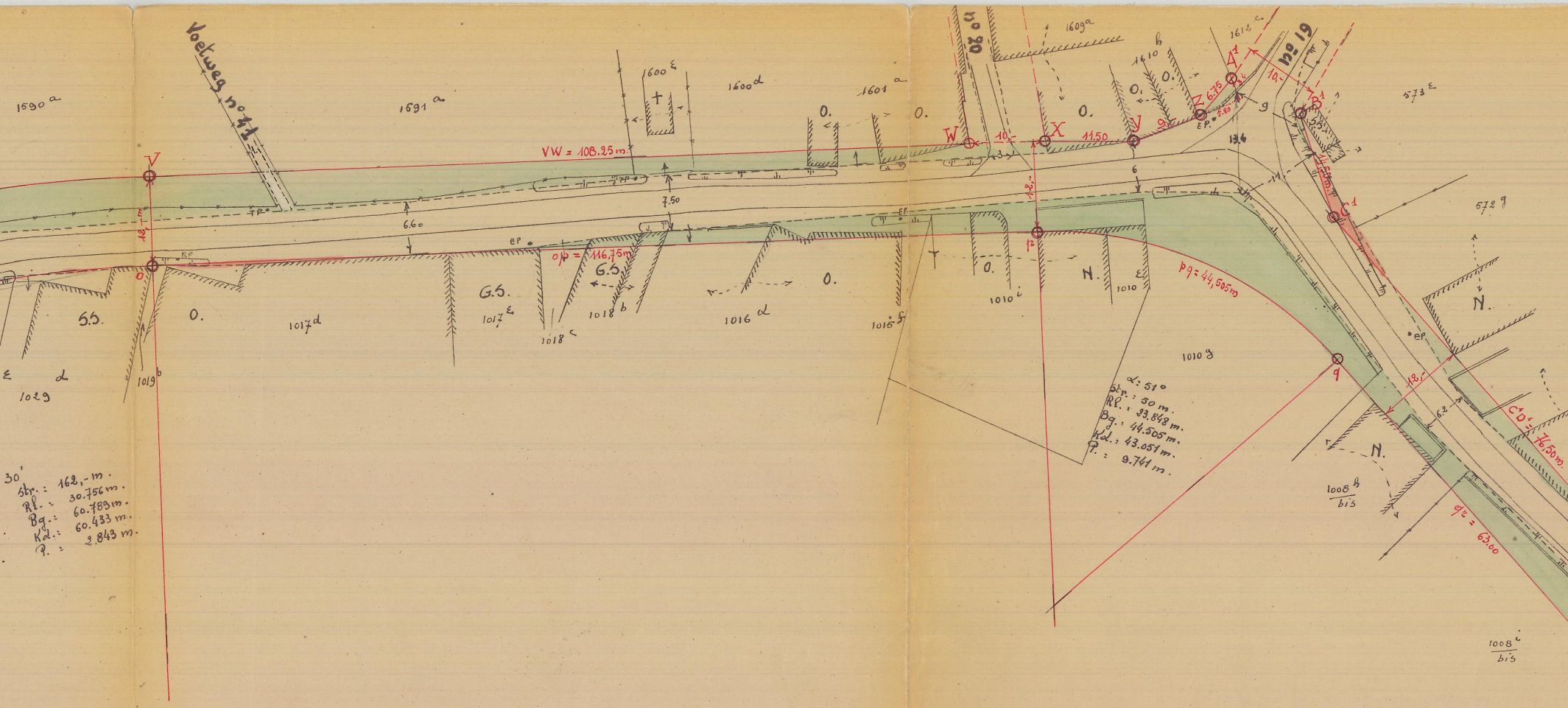
Voetweg nº 41
1590 a
1591 a
1600 ε
1600 d
1601 a
1609 a
1610 b
1612 c
nº 20
nº 19
573 ε
572 g
VW = 108.25 m.
W
X
Y
Z
A'
B'
C'
V
O
P
q
10.
11.50
9
6.75
13.6
6
7.50
6.60
12.
o p = 116.75 m
p q = 44.505 m
C'D' = 76.50 m.
q r = 63.00
S.S.
O.
G.S.
N.
1029
1019 b
1017 d
1017 ε
1018 b
1018 c
1016 d
1015 f
1010 i
1010 ε
1010 g
1008 h bis
1008 i bis
EP
TP
30'
Str.: 162,- m.
Rl.: 30.756 m.
Bg.: 60.789 m.
Kd.: 60.433 m.
P.: 2.843 m.
α: 51°
Str.: 50 m.
Rl.: 23.848 m.
Bg.: 44.505 m.
Kd.: 43.051 m.
P.: 9.741 m.

Stakendries

_ ENIGE SECTIE _

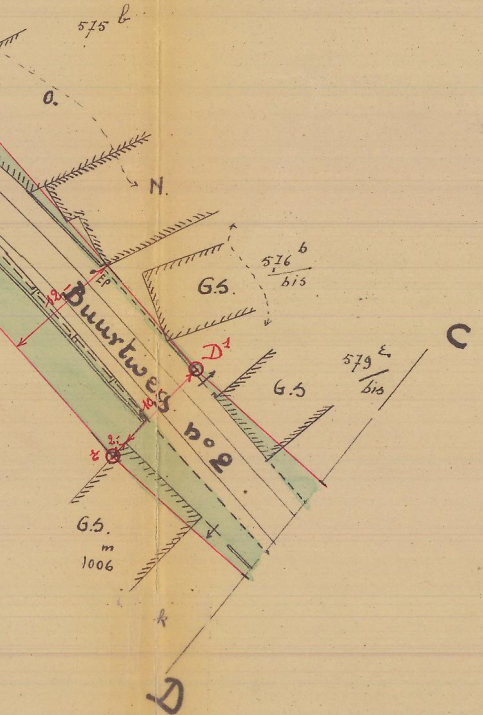
575 b
O.
N.
G.S.
576 b/bis
D1
G.S
579 ε/bis
C
Buurtweg n°2.
G.S.
m 1006
D

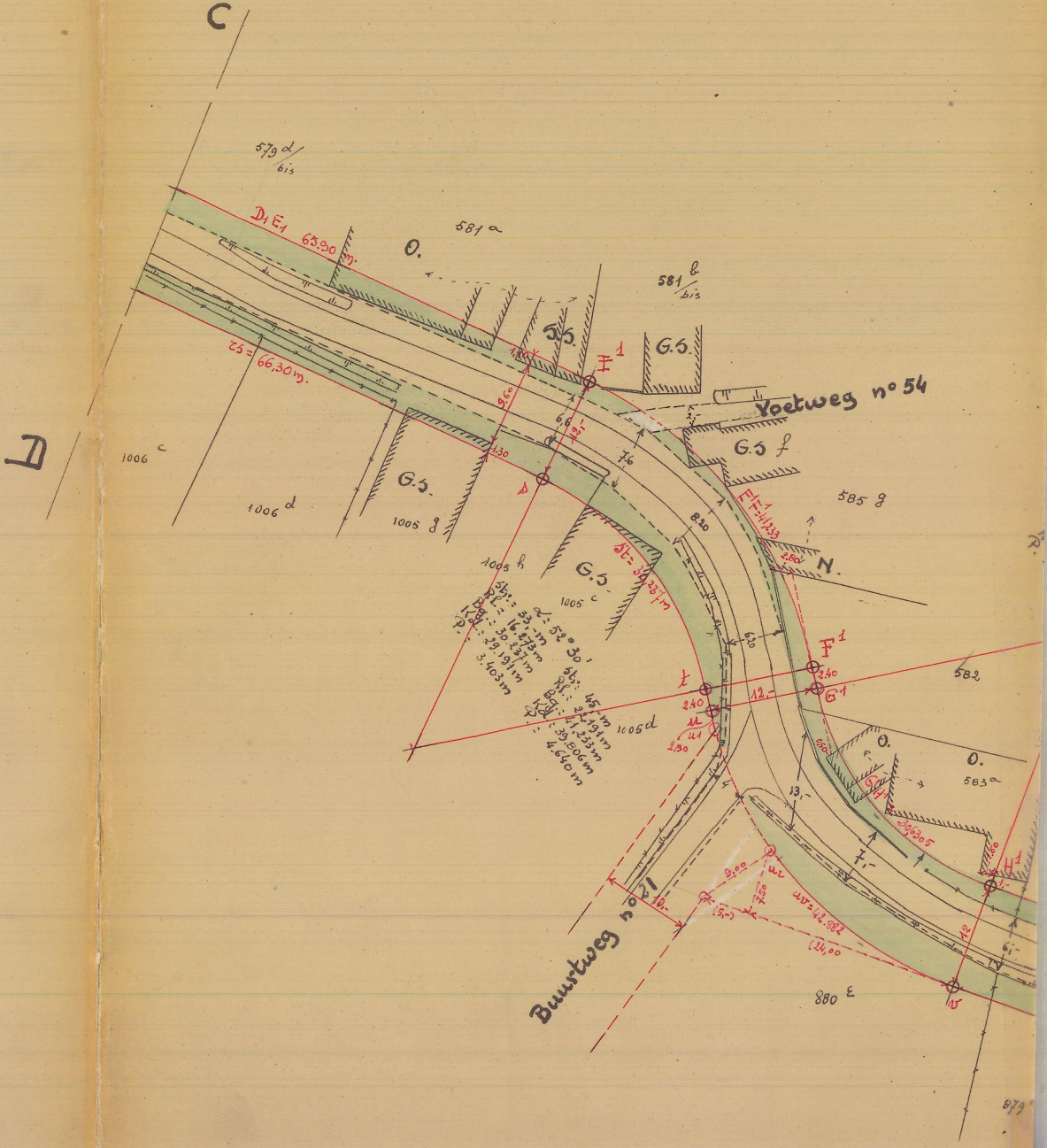
C
D
579 d/bis
581 a
O.
D1E1 65.90 m.
581 b/bis
ts = 66,30 m.
G.S.
E1
G.S.
Voetweg n°54
G.S f
1006 c
1006 d
G.S.
1005 g
E1F1 = 41,233
585 g
N.
1005 h
G.S.
1005 c
St = 39,237 m
α: 52°30'
St: 33,- m
Rl: 16,273 m
Bg: 30,237 m
Kd: 29,191 m
P: 3.403 m
St: 45,- m
Rl: 21,191 m
Bg: 41,233 m
Kd: 39,806 m
P: 4.640 m
1005 d
F1
G1
582
t
u
u1
12,-
O.
O.
583 a
13,-
H1
Buurtweg n°21
880 ε
879

Tempel

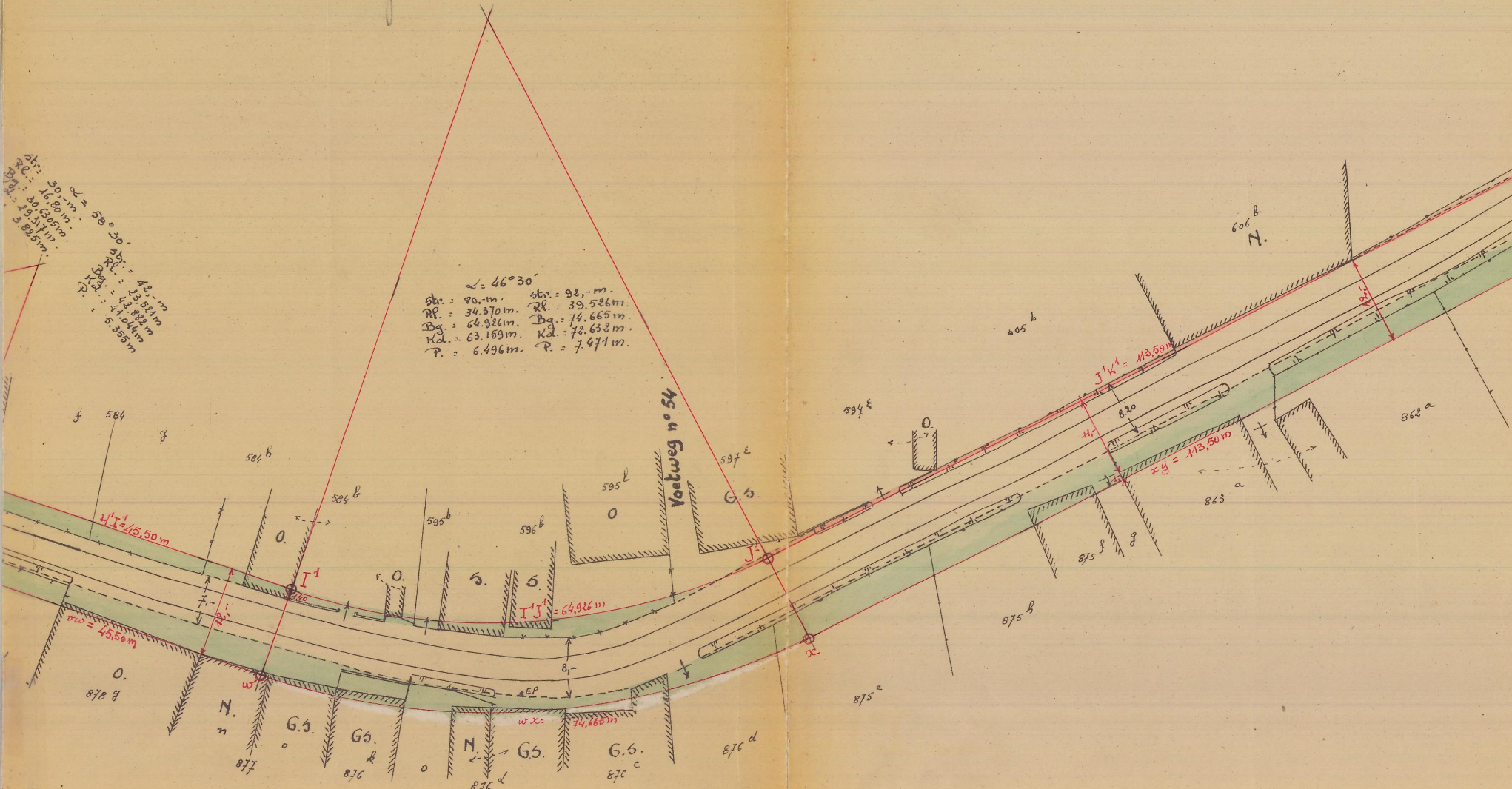
∠ = 58° 30'
St.: 30,-m.
Rl.: 16,80 m.
Bg.: 30,6305 m.
Kd.: 29,317 m.
P.: 3,826 m.
St.: 42,-m
Rl.: 23,521 m
Bg.: 42,882 m
Kd.: 41,044 m
P.: 5,355 m
∠ = 46°30'
St.: 80,-m.
Rl.: 34.370 m.
Bg.: 64.926 m.
Kd.: 63.159 m.
P.: 6.496 m.
str.: 92,-m.
Rl.: 39.526 m.
Bg.: 74.665 m.
Kd.: 72.632 m.
P.: 7.471 m.
Voetweg n° 54
H¹I¹ = 45,50 m
I¹J¹ = 64,926 m
J¹K¹ = 113,50 m
vw = 45,50 m
wx = 74,665 m
xy = 113,50 m
I¹
J¹
w
x
7,-
10,-
8,-
8,20
11,-
f 584
g
584 h
584 b
595 b
596 b
595 l
597 c
594 c
605 b
606 b
N.
862 a
863 a
875 f
g
875 h
875 c
876 d
G.S.
876 c
N.
876 d
876 k
877
878 g
O.
S.

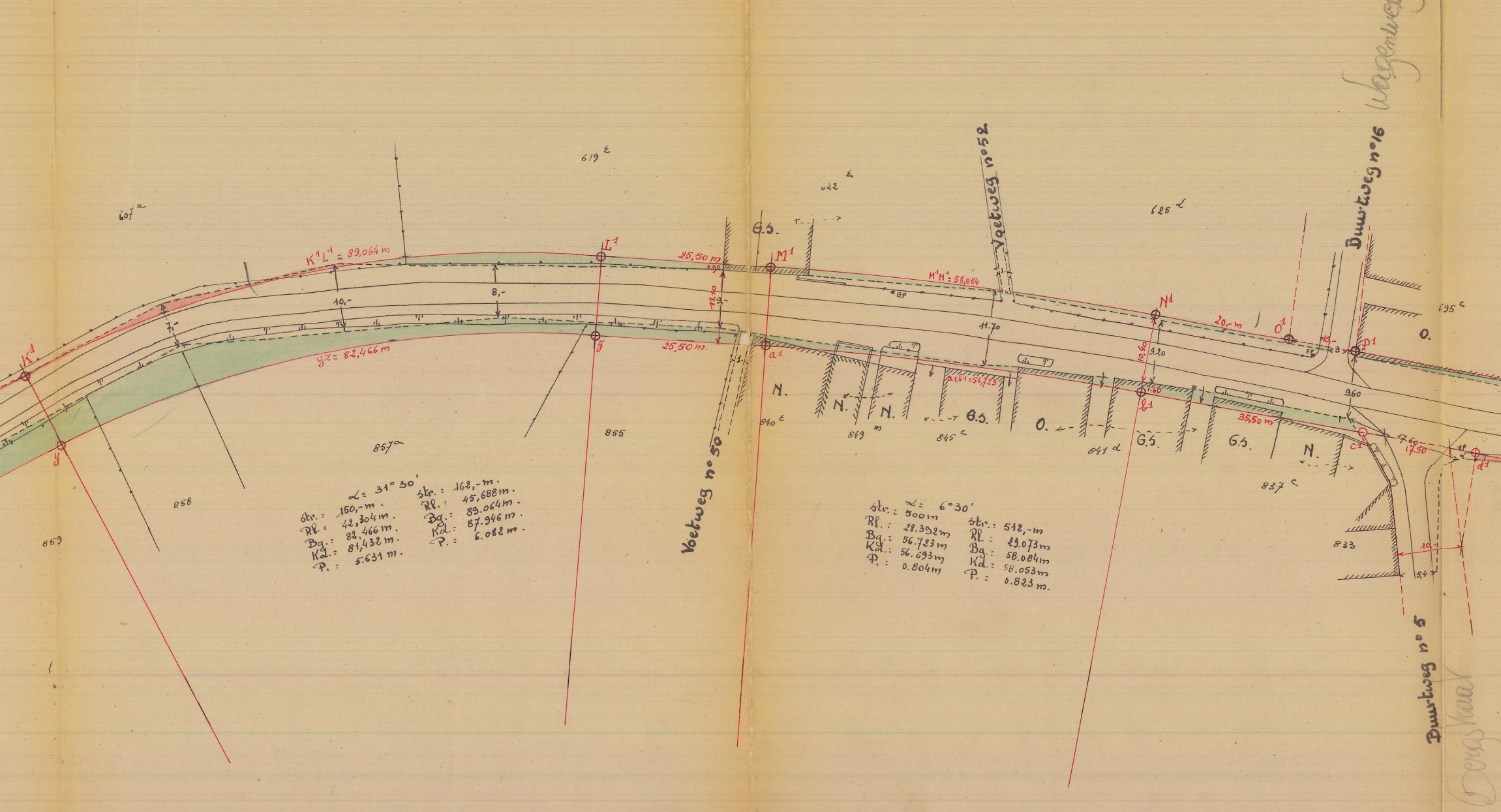
Wagenweg
Buurtweg n° 16
Voetweg n° 52
Voetweg n° 50
Buurtweg n° 5
Dorpsstraat
607 a
619 E
622 E
625 L
695 c
857 a
855
858
859
840 E
849 m
845 c
841 d
837 c
833
G.S.
N.
O.
K1
K1L1 = 89,064 m
L1
M1
N1
M1N1 = 58,084
O1
P1
y
z
yz = 82,466 m
a1
b1
a1b1 : 56,723
c1
d1
25,50 m
25,50 m.
20,- m
35,50 m
17.60
17.50
10,-
8,-
7,-
9,-
11,70
11.70
10.40
9.20
1.60
9.60
0.90
10,-
3
1.
5.47
10
EP
∠ = 31° 30'
str. : 150,- m.
Rl. : 42,304 m.
Bg. : 82,466 m.
Kd. : 81,432 m.
P. : 5.631 m.
str. : 162,- m.
Rl. : 45,688 m.
Bg. : 89.064 m.
Kd. : 87.946 m.
P. : 6.082 m.
∠ = 6°30'
str. : 500 m
Rl. : 28.392 m
Bg. : 56.723 m
Kd. : 56.693 m
P. : 0.804 m
str. : 512,- m
Rl. : 29.073 m
Bg. : 58.084 m
Kd. : 58.053 m
P. : 0.823 m.

_ ENIGE SECTIE _
]

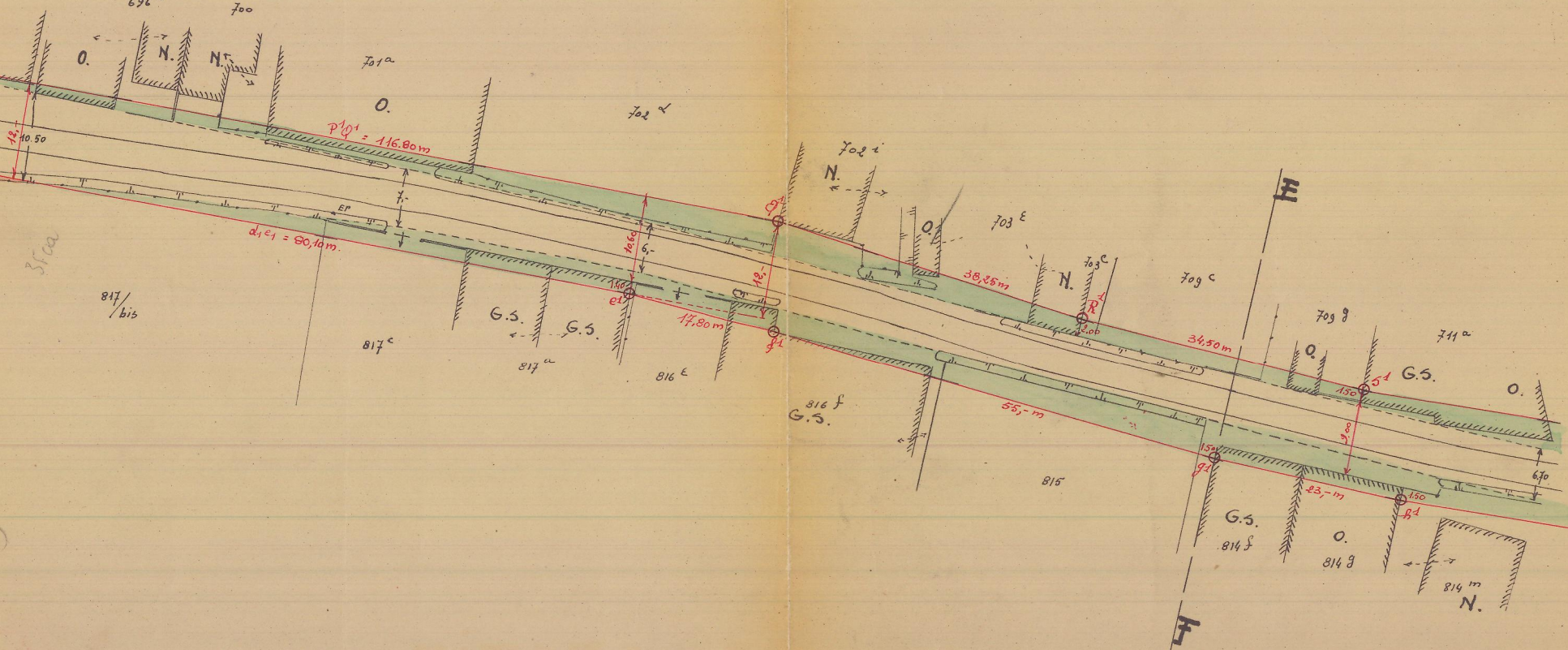

696 a
700
701 a
702 d
702 i
703 e
703 c
709 c
709 g
711 a
O.
N.
N.
O.
N.
O.
N.
O.
G.S.
O.
P^1Q^1 = 116.80 m
12,-
10.50
7,-
Ep
$d_1 e_1$ = 80,10 m.
10,60
6,-
1.40
e^1
Q^1
12,-
f^1
17,80 m
38,25 m
R^1
2.00
34,50 m
E
1.50
S^1
9.00
6.70
55,- m
1.50
g^1
23,- m
1.50
h^1
F
817/bis
817 c
G.S.
G.S.
817 a
816 e
816 f
G.S.
815
G.S.
814 f
O.
814 g
814 m
N.
35ca

Tempel

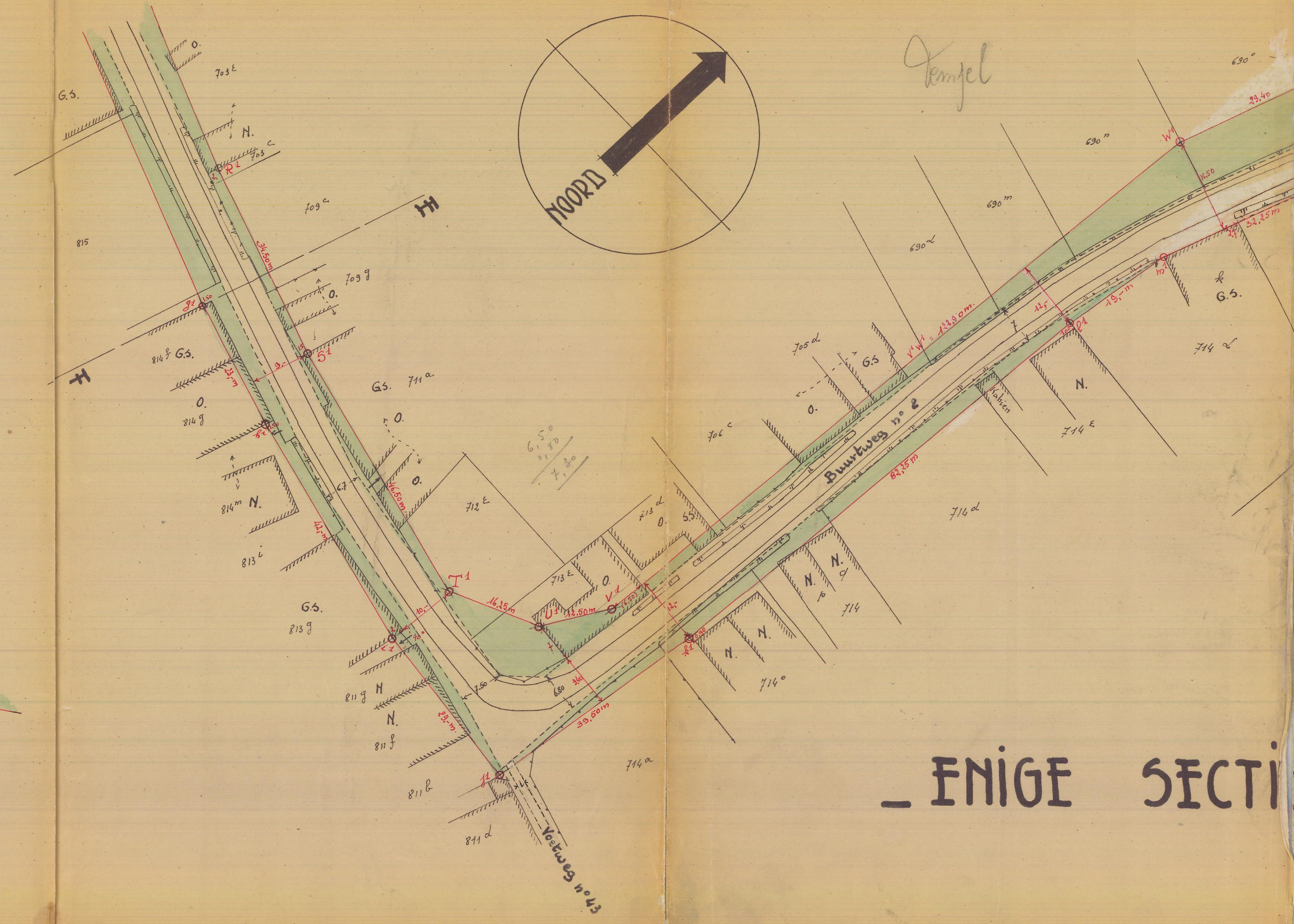
NOORD
Buurtweg no 2
Voetweg no 43
F
F
G.S.
O.
N.
703 E
703 c
709 c
709 g
711 a
712 E
713 d
713 E
714
714 a
714 d
714 E
714 o
705 d
706 c
690 o
690 n
690 m
690 d
815
814 f
814 g
814 m
813 i
813 g
811 g
811 f
811 b
811 d
Kabien
S.S.
R1
S1
T1
U1
V1
W1
g1
h1
i1
j1
k1
l1
m1
24,50m
16,50m
16,25m
13,50m
39,50m
82,25m
32,25m
29,40
V1W1 = 122,90 m.
19,- m
23,- m
29,- m
41,- m
12,5
14,50
7,50
6,80
6,7
10,-
9,-
7
6,50
0,80
7,30

_ ENIGE SECTI

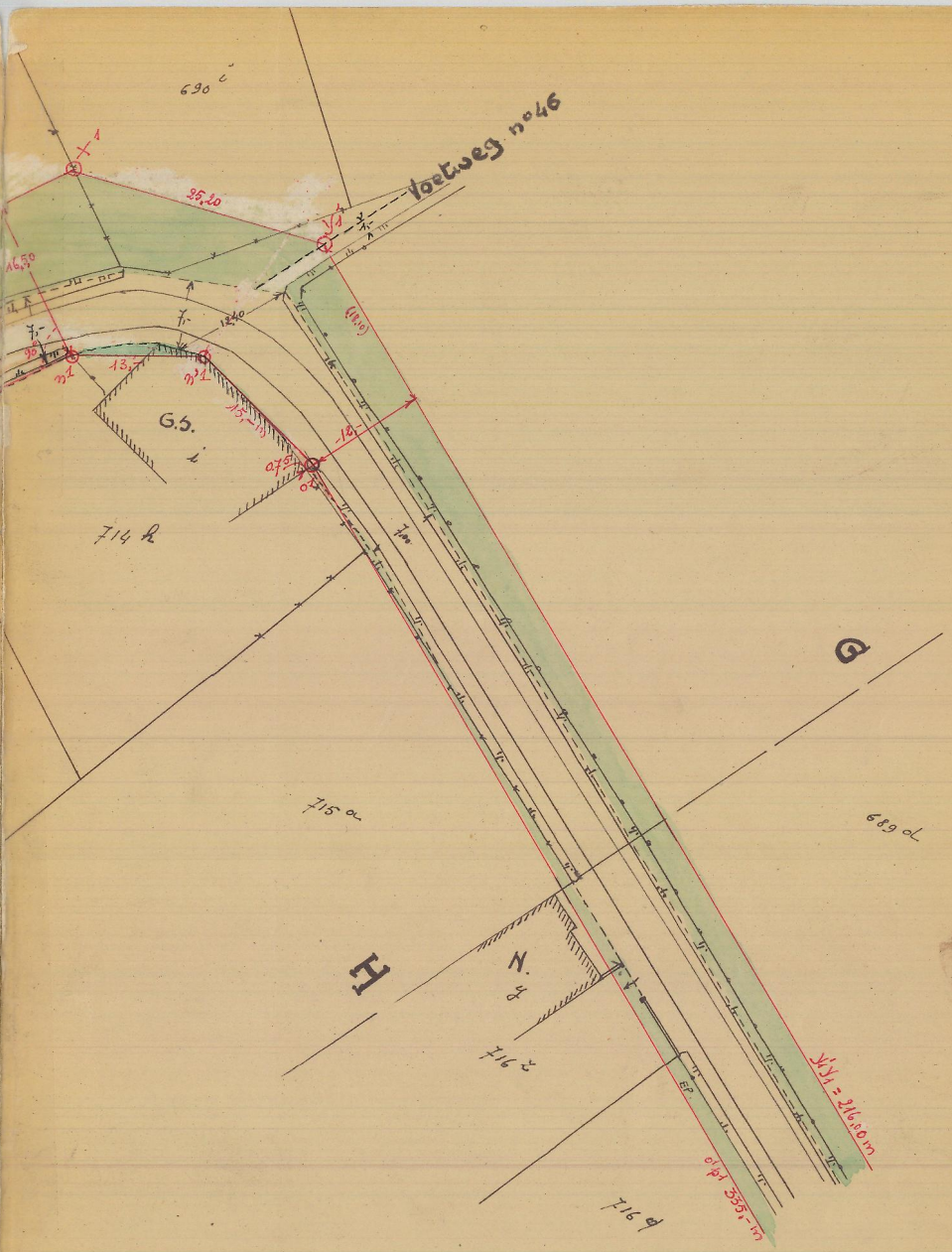
690 i
Voetweg n°46
25.20
y'1
16.50
12.40
13.
y'1
G.S.
i
15.
0.75
12.
714 h
715 a
689 d
G
H
N.
y
716 z
716 d
EP.
y'1y1 = 216.00 m
c/p1 335.-m

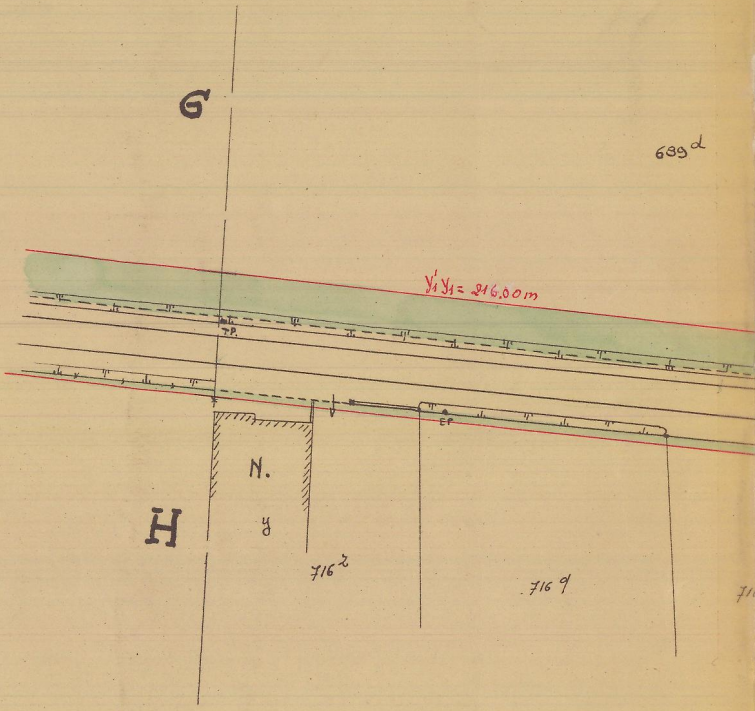
G
689 d
y'1y1 = 216.00 m
TP.
EP
N.
y
H
716 z
716 q

_ ENIGE SECTIE _

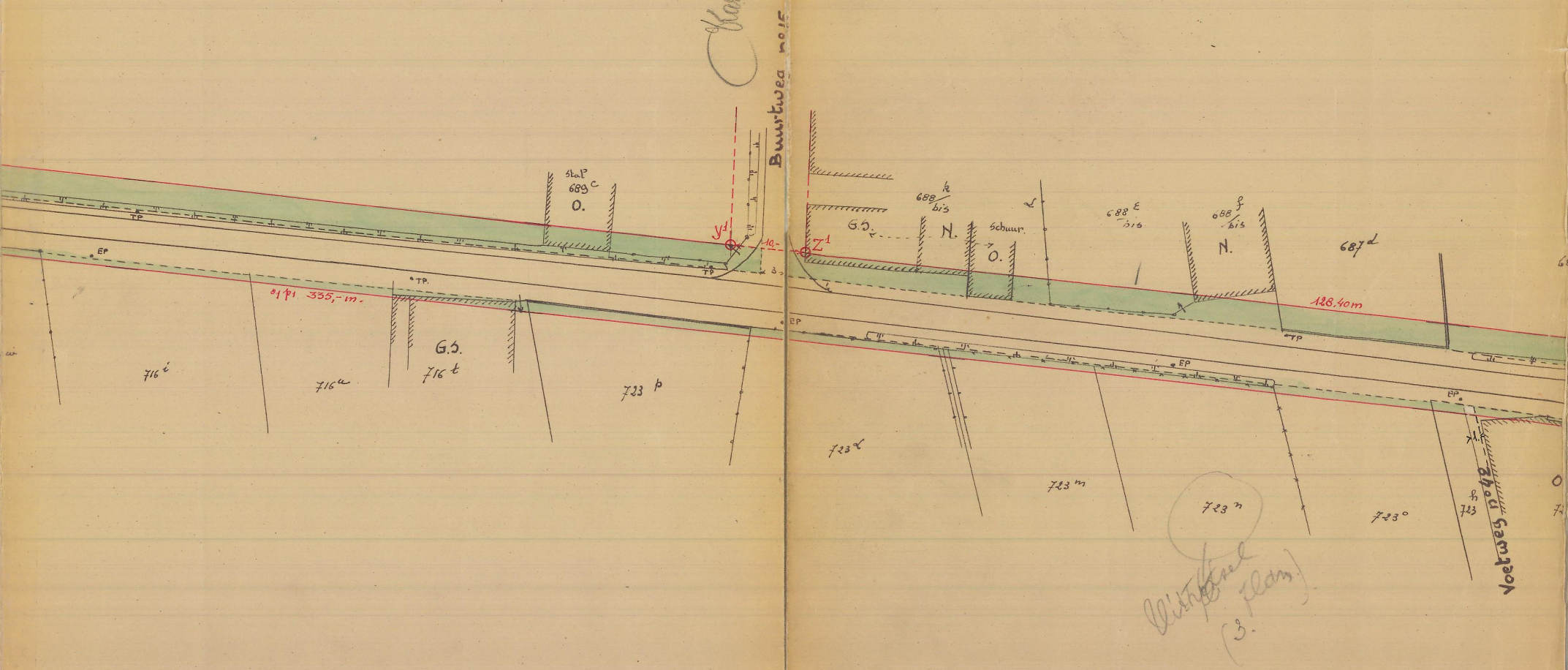
Kortrijkstraat
Buurtweg n°15
Staf 689 c
O.
y1
10,-
Z1
G.S.
688 k bis
N.
Schuur
O.
688 e bis
688 f bis
N.
687 d
128.40m
TP
EP
TP.
01 p1 335,- m.
G.S.
716 i
716 u
716 t
723 p
723 l
723 m
723 n
723 o
723 h
Voetweg n°42
O
Uitbreiding (3. plan)

Kloosterstraat

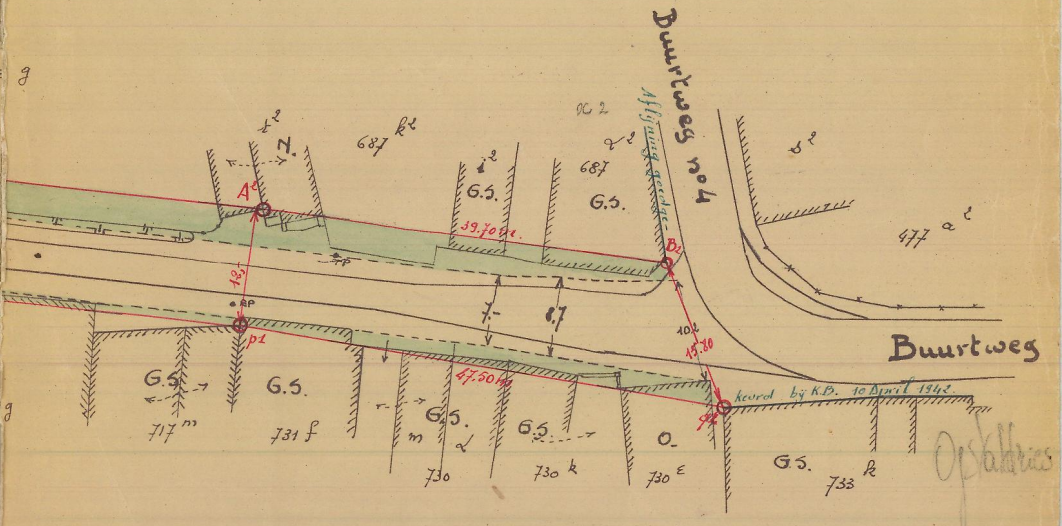
g
g
t²
N.
687 k²
i²
G.S.
687
G.S.
ɫ²
x 2
Aflijning goedge-
keurd bij K.B. 10 April 1942.
Buurtweg n°4
s²
477 a²
Buurtweg
A²
39.70 m.
B2
18,-
RP
RP
7.-
8,7
10²
15.80
p1
47.50 m
9²
G.S.
717 m
G.S.
731 f
G.S.
m
ɫ
730
G.S.
730 k
O.
730 ε
G.S.
733 k
Opstallries